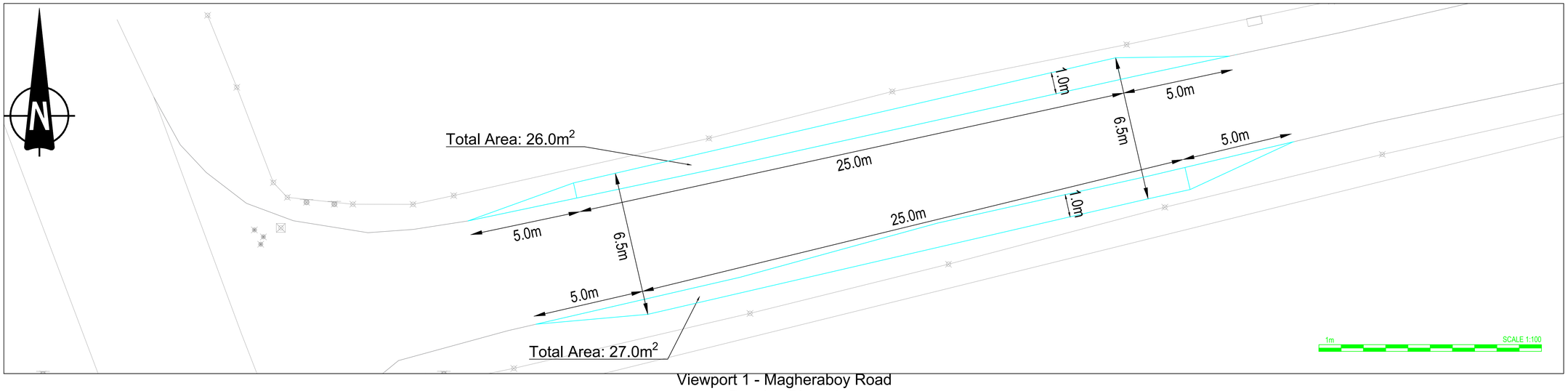

Viewport 1 - Magheraboy Road
Passing Place 1

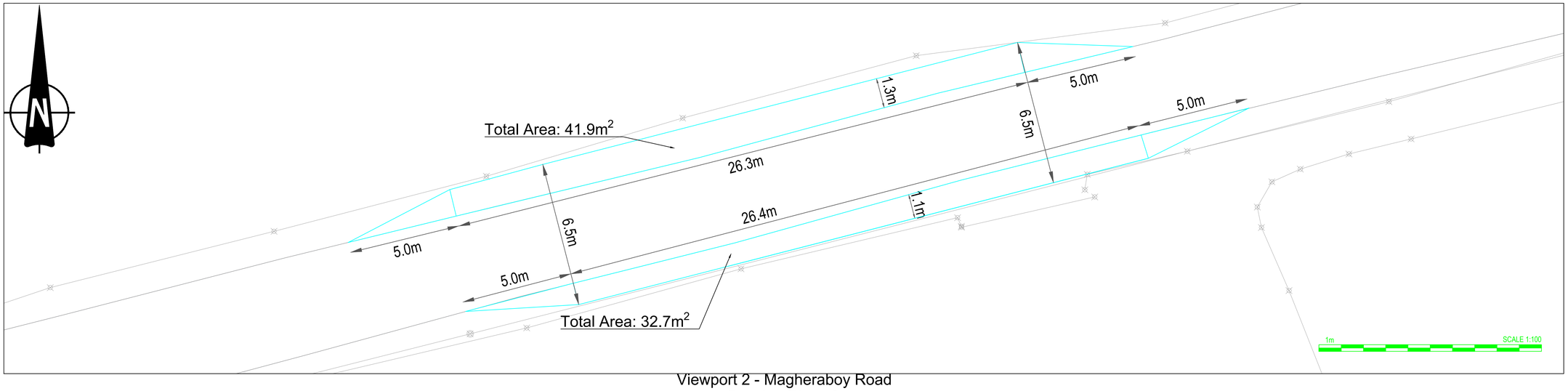

Viewport 2 - Magheraboy Road
Passing Place 2

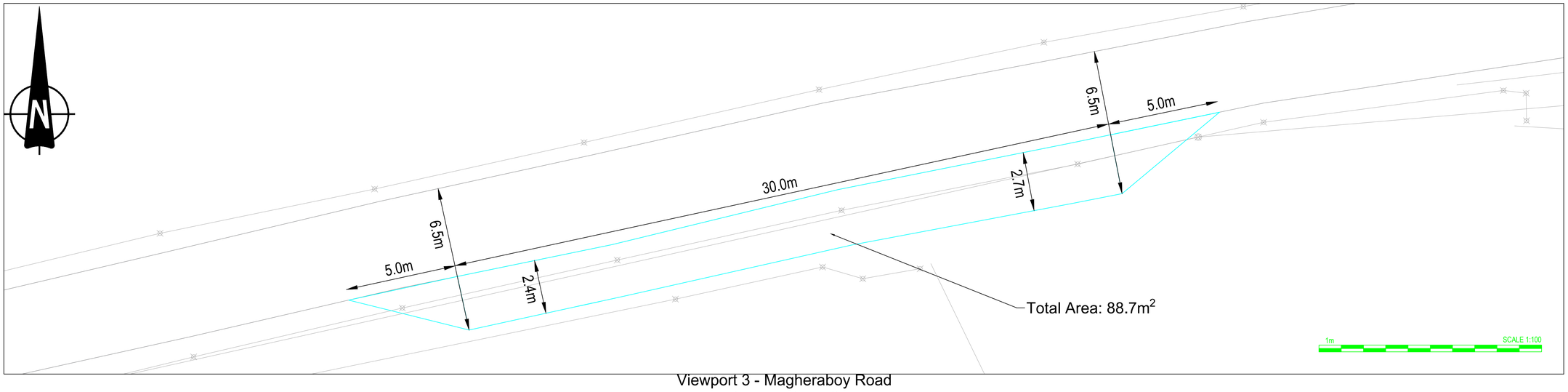

Viewport 3 - Magheraboy Road
Passing Place 3

NOTES

1. Verifying Dimensions.
   The contractor shall verify dimensions against such other drawings or site conditions as pertain to this part of the work.

2. Existing Services.
   Any information concerning the location of existing services indicated on this drawing is intended for general guidance only. It shall be the responsibility of the contractor to determine and verify the exact horizontal and vertical alignment of all cables, pipes, etc. (both underground and overhead) before work commences.

3. Issue of Drawings.
   Hard copies, dwf and pdf will form a controlled issue of the drawing. All other formats (dwg, dxf etc.) are deemed to be an uncontrolled issue and any work carried out based on these files is at the recipients own risk. RPS will not accept any responsibility for any errors arising from the use of these files, either by human error by the recipient, listing of un-dimensioned measurements, compatibility issues with the recipient's software, and any errors arising when these files are used to aid the recipients drawing production, or setting out on site.

4. Datum.

Key

Existing Topography

Passing Place

Note: Lay-By to fall at 2.5% towards the road and will be drained via existing drainage infrastructure

rev	amendments	check	date

Elmwood House
74 Boucher Road
Belfast
BT12 6RZ

T +44 (0) 28 90 667914
F +44 (0) 28 90 668286
W www.rpsgroup.com/ireland
E ireland@rpsgroup.com

Client
RES

Project
Machaire BESS

Title
Magheraboy Road
Passing Place Geometry
Sheet 1 of 1

Project Number	Sheet Size	Drawing Scale
794-NI-P&E-02940	A1	1:100

Drawing Number
02940-RPS-HGN-XX-DR-HE-100-0070

Drawn By	Status	Revision
TM	S3	B

Checked By	Approved By	Date
MMcG	SH	18/08/2025